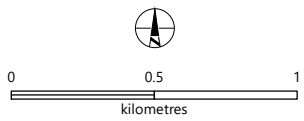
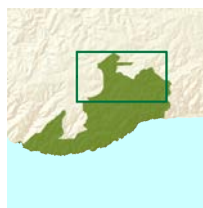
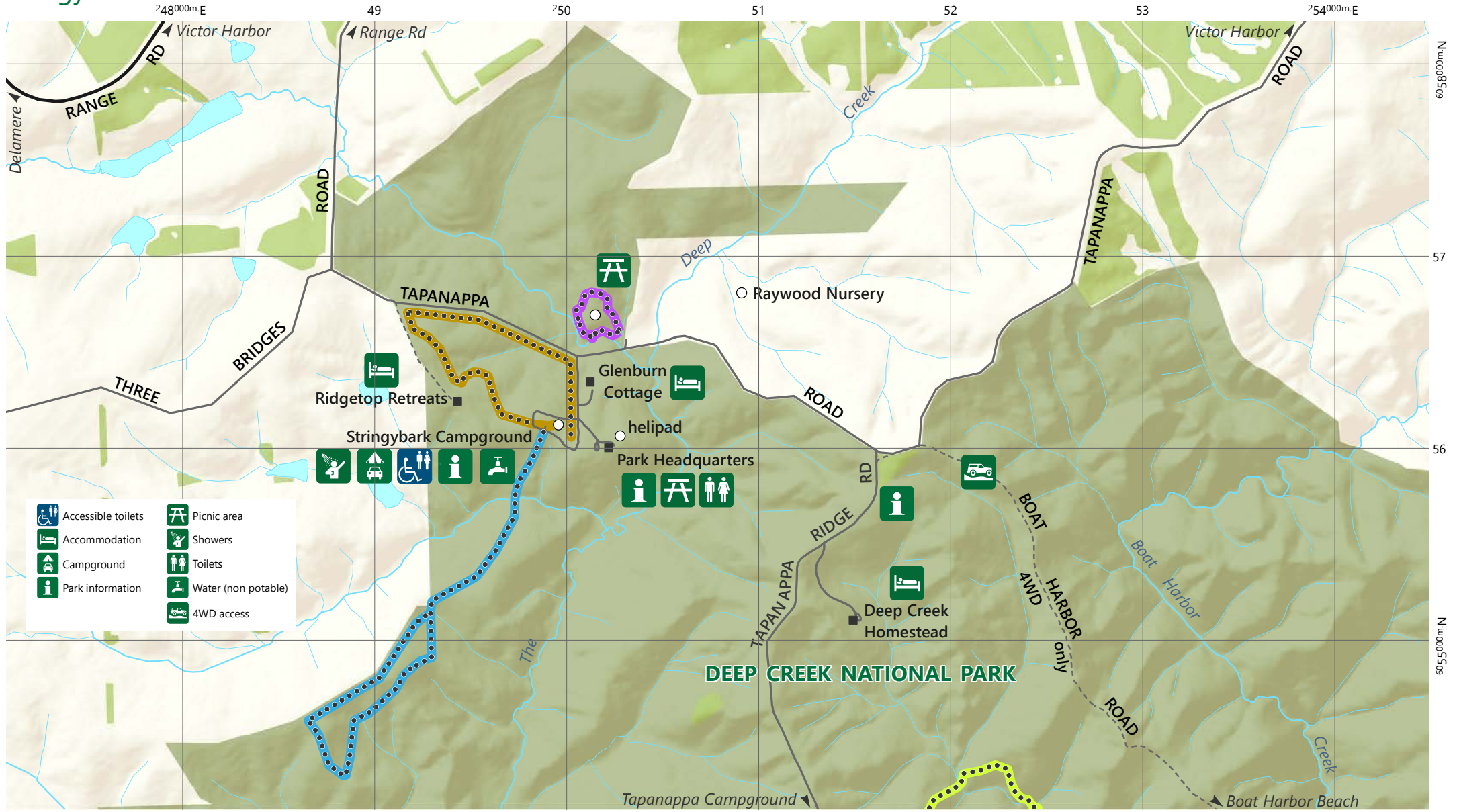


Deep Creek National Park

Stringybark



- | | | | |
|--|-------------------|--|--------------------------|
| | Sealed road | | Boat Harbor Circuit Hike |
| | Unsealed road | | Forest Circuit Walk |
| | Track | | Spring Wildflower Walk |
| | Walking trail | | Stringybark Loop Walk |
| | Point of interest | | |
| | Plantation | | |

DEW does not guarantee that this map is error free. Use of the map is at the user's sole risk and the information contained on the map may be subject to change without notice. Cartography by DEW, Mapland - 2022

Visit parks.sa.gov.au
 Get the Avenza Maps app to use park maps on your phone.
 For more information, contact:
 Department for Environment and Water
 E: parks@sa.gov.au
 P: 08 8207 7700