
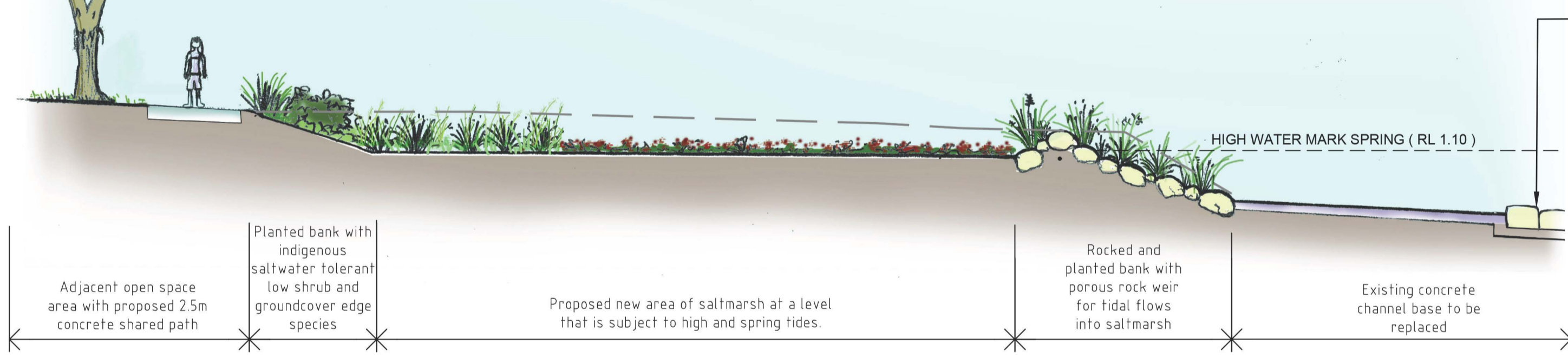


**1 IRON COVE CREEK OVERALL PLAN**  
SCALE 1:500



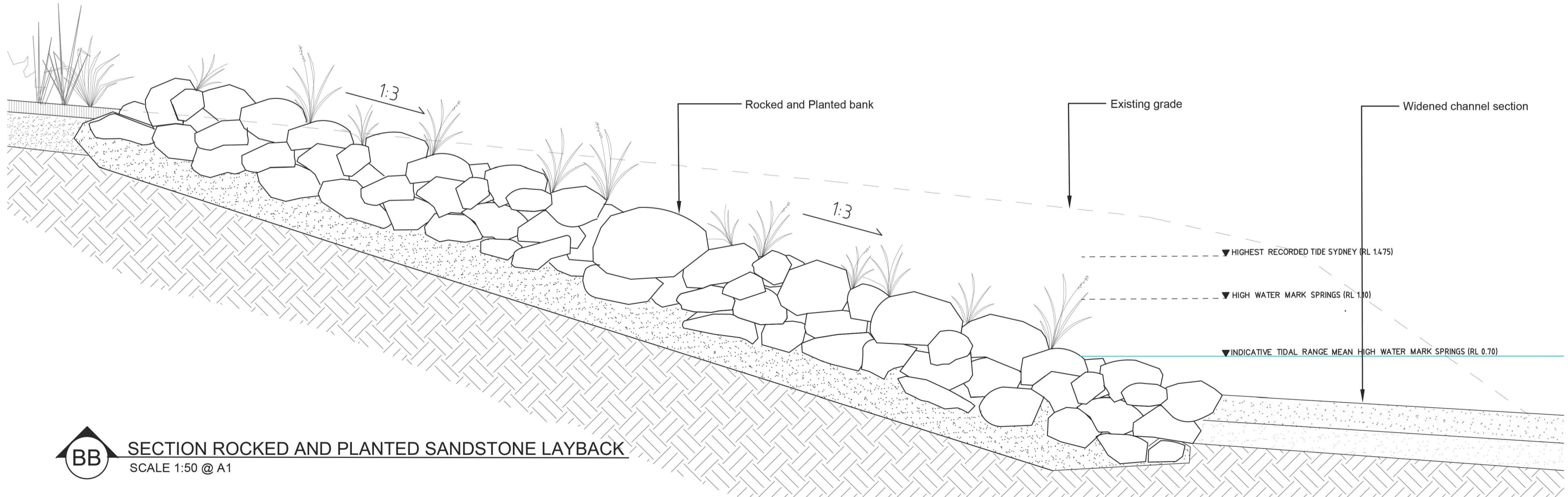
- DRAWING KEY**
- Existing trees to be retained
  - Proposed trees
  - Existing trees to be removed
  - Terrestrial planting
  - Saltmarsh
  - Rocked and planted bank
  - Planted only bank
  - Wetland
  - Proposed meandering channel invert
  - Design top of bank
  - Design bottom of bank
  - Concrete canal replacement
  - Proposed path
  - Existing path
  - Sandstone block walls
  - Existing boardwalk / bridge
  - Proposed boardwalk / bridge

**AA IRON COVE CREEK CROSS SECTION**  
SCALE 1:100



Cooks River Bank Naturalisation rocked and planted banks

Cooks River Bank Naturalisation planted banks and saltmarsh



**BB SECTION ROCKED AND PLANTED SANDSTONE LAYBACK**  
SCALE 1:50 @ A1

